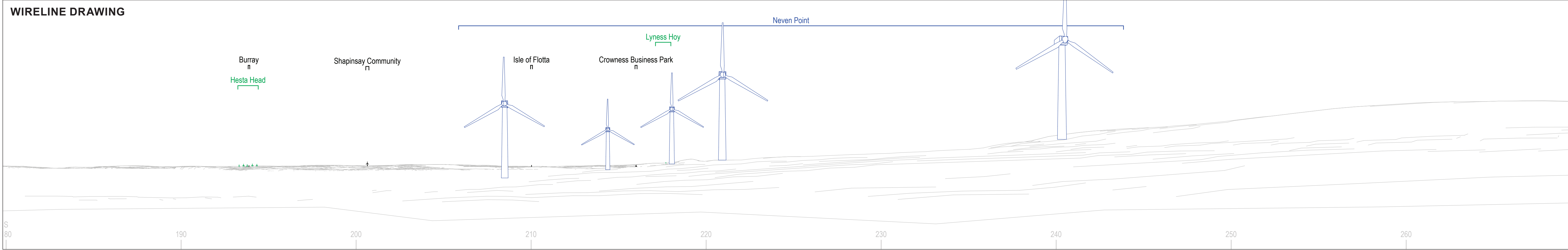




BASELINE PHOTOGRAPH

THIS IMAGE PROVIDES LANDSCAPE AND VISUAL CONTEXT ONLY

WIRELINE DRAWING



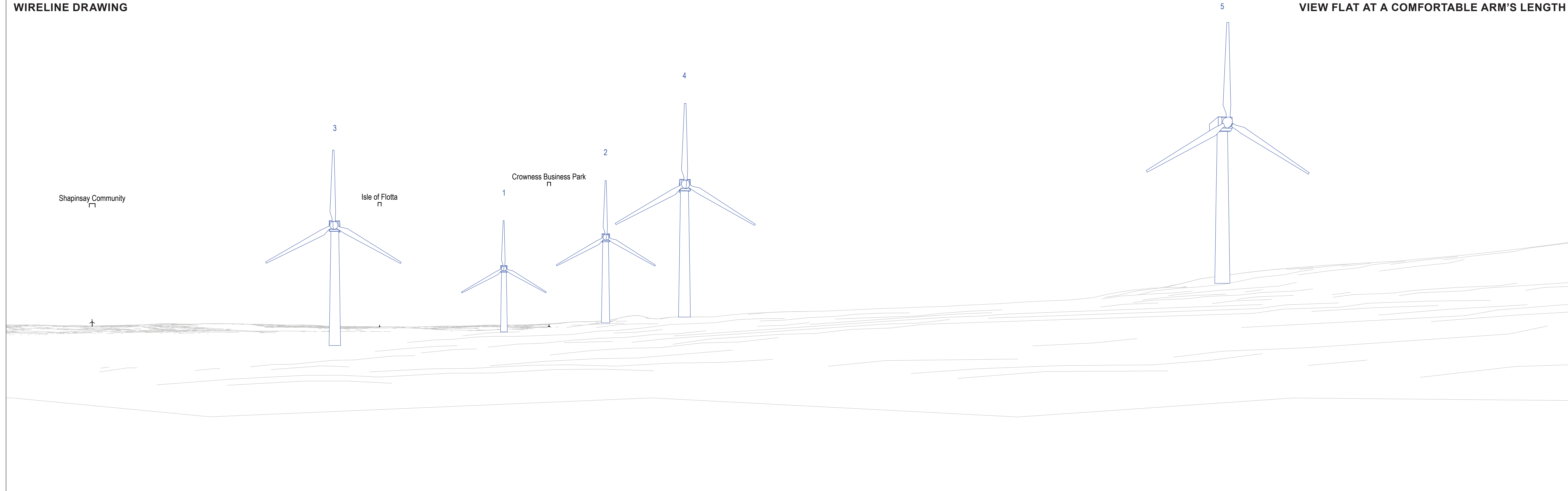
| | | | | | | | |
|---------------------------|-----------|--|---|---|--|--|--------------------------|
| Date November 2024 | By SPB | | Notes: 1) This visualisation is a cylindrical projection panorama; it provides landscape and visual context only. 2) This data has been output directly from the wireline model; it ignores screening effects of woodland and other intervening objects. 3) All directions given as bearings relative to Grid North (BNG). 4) Location map scale: 1:50,000. Contains Ordnance Survey data © Crown copyright and database right 2024 | Viewpoint Information: Grid Reference: 356244E 1030153N Ground Height: 40m AOD Direction of Centre of View: 224.8° Horizontal Field of View: 90° Vertical Field of View: 14.2° Principal Distance: 522mm | Photography Information: Camera: Canon EOS 6D Mk II Lens: 50mm Fixed Focal Length Camera Height: 1.5m Photography Date: 24/05/2023 Photography Time: 14:15 | Layout Information: Layout: Neven-point-d009.wfl Hub Height: 112m Height to Blade Tip: 180m Nearest Visible Turbine: T5 @ 1107m Number of Sets of Tips Visible: 5 Number of Hubs Visible: 5 | Wireline Key: |
| Image Size 820 x 130mm | QA RA | | | | | | |
| Paper Size 840 x 297mm | Rev - | | | | | | |



Neven Point Wind Farm
Viewpoint 1: B9063 Veness - Eday
BASELINE VISUALISATION 1c

WIRELINE DRAWING

VIEW FLAT AT A COMFORTABLE ARM'S LENGTH



| | | | | | | |
|---------------------------|-----------|--|---|---|--|--------------------------|
| Date November 2024 | By SPB | | Notes: 1) This visualisation is a planar projection panorama. View flat at a comfortable arm's length. 2) This data has been output directly from the wireline model. It ignores screening effects of woodland and other intervening objects. 3) All directions given as bearings relative to Grid North (BNG). 4) Location map scale: 1:50,000 Contains Ordnance Survey data © Crown copyright and database right 2024 | Viewpoint Information: Grid Reference: 356244E 1030153N Ground Height: 40m AOD Direction of Centre of View: ³ 224.80° Horizontal Field of View: 53.5° Vertical Field of View: 18.2° Principal Distance: 813.4mm | Layout Information: Layout: Neven-point-d009.wfl Hub Height: 112m Height to Blade Tip: 180m Nearest Visible Turbine: T9 @ 1107m Number of Sets of Tips Visible: ² Number of Hubs Visible: ² 5 | Wireline Key: |
| Image Size 820 x 260mm | QA RA | | | | | |
| Paper Size 840 x 297mm | Rev - | | | | | |



Neven Point Wind Farm
Viewpoint 1: B9063 Veness - Eday
WIRELINE VISUALISATION 1d



PHOTOMONTAGE

VIEW FLAT AT A COMFORTABLE ARM'S LENGTH
IF VIEWING THIS IMAGE ON A SCREEN, ENLARGE TO FULL SCREEN HEIGHT

| | | | | | |
|---------------------------|-----------|-------------------------|--------------|----------------------|---------------------------|
| Date November 2024 | By SPB | Rushcloost 54 | 55 | 56 | 58 |
| Image Size 820 x 260mm | QA RA | 101 (102) | 101 (102) | 101 (102) | 101 (102) |
| Paper Size 840 x 297mm | Rev - | Geo Luon Neven Point | Ward Hill | Galvha Cooperhell | Bay of Baskin Bught |
| 0346-LVIA-Visuals.indd | | | | | |

Notes:
 1) This visualisation is a planar projection panorama. View flat at a comfortable arm's length.
 2) This data has been output directly from the wireline model. It ignores screening effects of woodland and other intervening objects.
 3) All directions given as bearings relative to Grid North (BNG).
 4) Location map scale: 1:50,000

Contains Ordnance Survey data © Crown copyright and database right 2024

Viewpoint Information:
 Grid Reference: 356244E 1030153N
 Ground Height: 40m AOD
 Direction of Centre of View: 224.80°
 Horizontal Field of View: 53.5°
 Vertical Field of View: 18.2°
 Principal Distance: 813.4mm

Photography Information:
 Camera: Canon EOS 6D Mk II
 Lens: 50mm Fixed Focal Length
 Camera Height: 1.5m
 Photography Date: 24/05/2023
 Photography Time: 14:15


Layout Information:
 Layout: Neven-point-d009.wfl
 Hub Height: 112m
 Height to Blade Tip: 180m
 Nearest Visible Turbine: T5 @ 1107m
 Number of Sets of Tips Visible: 5
 Number of Hubs Visible: 5



Neven Point Wind Farm
Viewpoint 1: B9063 Veness - Eday
PHOTOMONTAGE VISUALISATION 1e

Extent of Central Single Frame

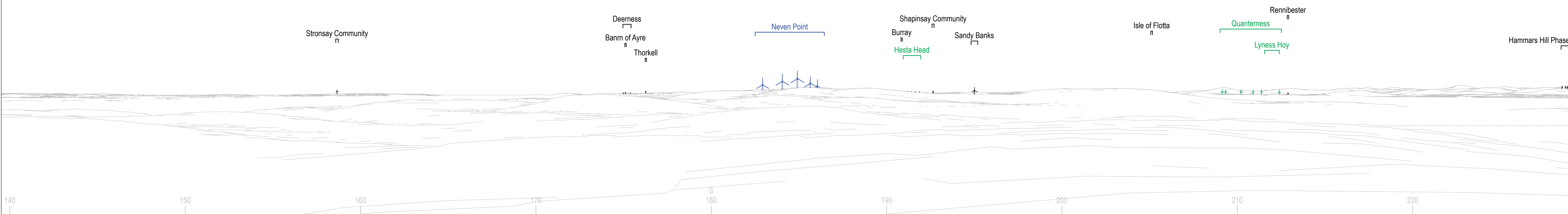
Extent of 53.5° Panorama



BASELINE PHOTOGRAPH

THIS IMAGE PROVIDES LANDSCAPE AND VISUAL CONTEXT ONLY

WIRELINE DRAWING



| | | | | | | | |
|---------------------------|-----------|--|---|---|--|--|--------------------------|
| Date November 2024 | By SPB | | Notes: 1) This visualisation is a cylindrical projection panorama; it provides landscape and visual context only. 2) This data has been output directly from the wireline model; it ignores screening effects of woodland and other intervening objects. 3) All directions given as bearings relative to Grid North (BNG). 4) Location map scale: 1:50,000. Contains Ordnance Survey data © Crown copyright and database right 2024 | Viewpoint Information: Grid Reference: 356013E 1038115N Ground Height: 73.5m AOD Direction of Centre of View: 184.5° Horizontal Field of View: 90° Vertical Field of View: 14.2° Principal Distance: 522mm | Photography Information: Camera: Canon EOS 6D Mk II Lens: 50mm Fixed Focal Length Camera Height: 1.5m Photography Date: 24/05/2023 Photography Time: 12:52 | Layout Information: Layout: Neven-point-d009.wfl Hub Height: 112m Height to Blade Tip: 180m Nearest Visible Turbine: T5 @ 8541m Number of Sets of Tips Visible: 5 Number of Hubs Visible: 5 | Wireline Key: |
| Image Size 820 x 130mm | QA RA | | | | | | |
| Paper Size 840 x 297mm | Rev - | | | | | | |



Neven Point Wind Farm
Viewpoint 5: Vinqouy Hill - Eday
BASELINE VISUALISATION 5b


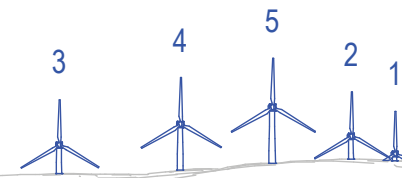
Stronsay Community

Bann of Ayre

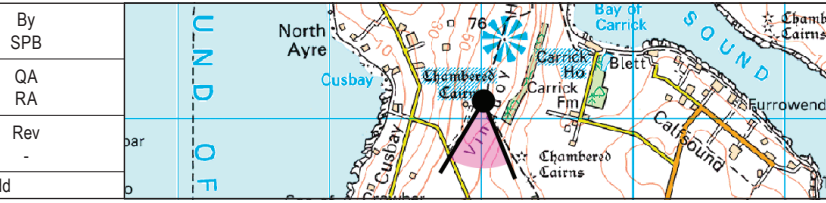
Deerness Thorkell

Shapinsay Community

Sandy Banks



| | |
|------------|---------------|
| Date | November 2024 |
| By | SPB |
| Image Size | 820 x 260mm |
| Paper Size | 840 x 297mm |
| Rev | - |



Notes:

- This visualisation is a planar projection panorama. View flat at a comfortable arm's length.
- This data has been output directly from the wireline model. It ignores screening effects of woodland and other intervening objects.
- All directions given as bearings relative to Grid North (BNG).
- Location map scale: 1:50,000

Contains Ordnance Survey data © Crown copyright and database right 2024

Viewpoint Information:

| | |
|---|------------------|
| Grid Reference: | 356013E 1038115N |
| Ground Height: | 73.5m AOD |
| Direction of Centre of View: ³ | 184.50° |
| Horizontal Field of View: | 53.5° |
| Vertical Field of View: | 18.2° |
| Principal Distance: | 813.4mm |

Layout Information:

| | |
|--|----------------------|
| Layout: | Neven-point-d009.wfl |
| Hub Height: | 112m |
| Height to Blade Tip: | 180m |
| Nearest Visible Turbine: | T5 @ 8541m |
| Number of Sets of Tips Visible: ² | 5 |
| Number of Hubs Visible: ² | 5 |

Wireline Key:

| | |
|--|----------------------------------|
| | Neven Point |
| | Operational / Under Construction |



Neven Point Wind Farm

Viewpoint 5: Vinqouy Hill - Eday

WIRELINER VISUALISATION 5d



PHOTOMONTAGE

**VIEW FLAT AT A COMFORTABLE ARM'S LENGTH
IF VIEWING THIS IMAGE ON A SCREEN, ENLARGE TO FULL SCREEN HEIGHT**

| | | |
|---------------------------|-----------|--|
| Date November 2024 | By SPB | |
| Image Size 820 x 260mm | QA RA | |
| Paper Size 840 x 297mm | Rev - | |
| 0346-LVIA-Visuals.indd | | |

Notes:
 1) This visualisation is a planar projection panorama. View flat at a comfortable arm's length.
 2) This data has been output directly from the wireline model. It ignores screening effects of woodland and other intervening objects.
 3) All directions given as bearings relative to Grid North (BNG).
 4) Location map scale: 1:50,000

Contains Ordnance Survey data © Crown copyright and database right 2024

Viewpoint Information:
 Grid Reference: 356013E 1038115N
 Ground Height: 73.5m AOD
 Direction of Centre of View: 184.50°
 Horizontal Field of View: 53.5°
 Vertical Field of View: 18.2°
 Principal Distance: 813.4mm

Photography Information:
 Camera: Canon EOS 6D Mk II
 Lens: 50mm Fixed Focal Length
 Camera Height: 1.5m
 Photography Date: 24/05/2023
 Photography Time: 12:52

Layout Information:
 Layout: Neven-point-d009.wfl
 Hub Height: 112m
 Height to Blade Tip: 180m
 Nearest Visible Turbine: T5 @ 8541m
 Number of Sets of Tips Visible: 5
 Number of Hubs Visible: 5



Neven Point Wind Farm
Viewpoint 5: Viquoy Hill - Eday
PHOTOMONTAGE VISUALISATION 5e